

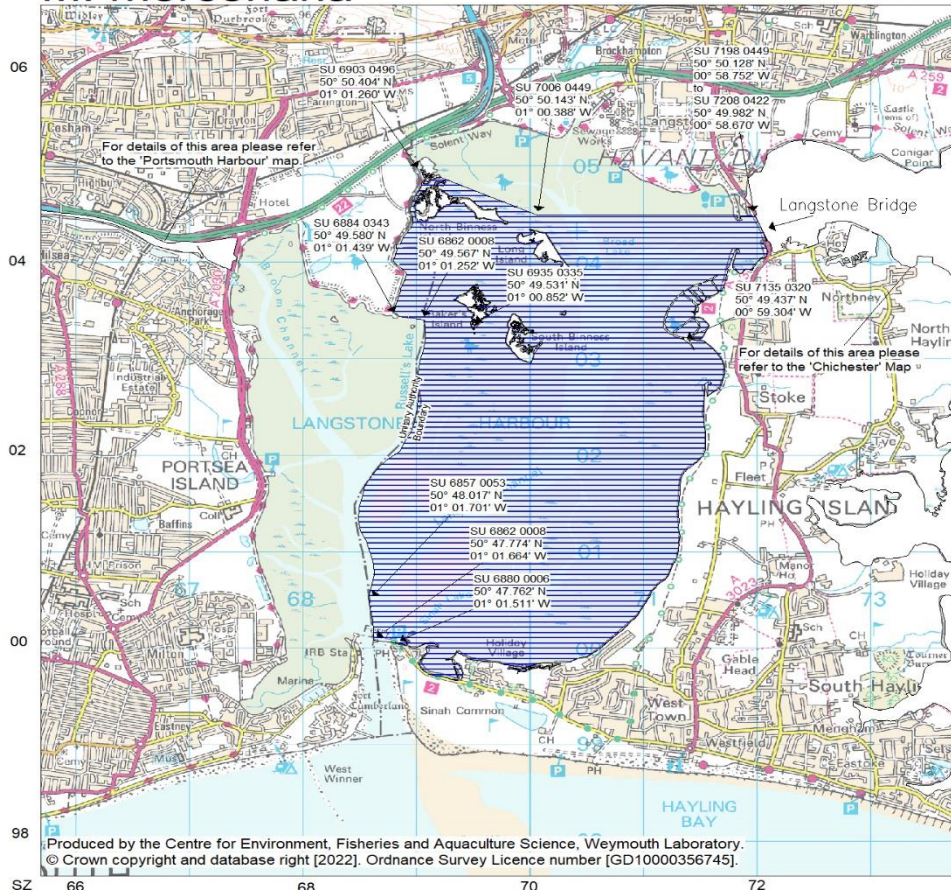
Appendices to -
Sampling plan in relation to the shellfish production areas within Portsmouth waters.

Appendix 1a

Example of CEFAS classification Map for Langstone harbour - *M. mercenaria*

**Langstone Harbour -
*M. mercenaria***

Scale - 1:50000



Classification:	Class A	Class B	Class C	Prohibited
Status	LT Class B	Seasonal Class B/C		

Classification of Bivalve Mollusc Production Areas: Effective from 1 September 2022

The areas delineated above are those classified as bivalve mollusc production areas under Regulation (EU) 2019/627.

Further details on the classified species and the areas may be obtained from the responsible Food Authority. Enquiries regarding the maps should be directed to: Shellfish Microbiology, CEFAS Weymouth Laboratory, Barrack Road, The Nothe, Weymouth, Dorset DT4 8UB. (Tel: 01305 206600 Fax: 01305 206601)

N.B. Lat/Longs quoted are WGS84
Unless otherwise stated, non-straight line boundaries between co-ordinates follow the OS 1:25,000 mean high water line.

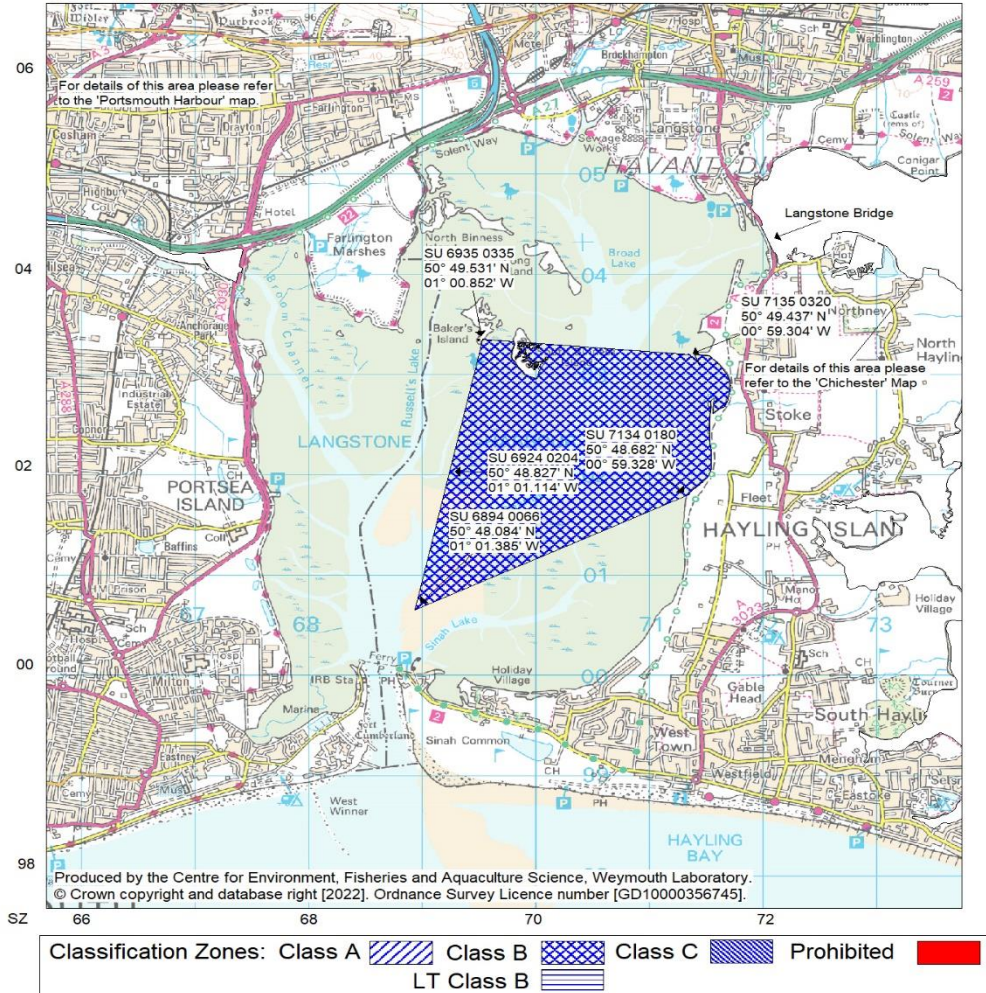
Food Authority: Portsmouth Port Health Authority

Appendix 1b

Example of CEFAS classification map for Langstone harbour - *O. edulis*

Langstone Harbour - *O. edulis*

Scale - 1:50000



Classification of Bivalve Mollusc Production Areas: Effective from 6 October 2022

The areas delineated above are those classified as bivalve mollusc production areas under Regulation (EU) 2019/627.

Further details on the classified species and the areas may be obtained from the responsible Food Authority. Enquiries regarding the maps should be directed to: Shellfish Microbiology, CEFAS Weymouth Laboratory, Barrack Road, The Nothe, Weymouth, Dorset DT4 8UB. (Tel: 01305 206600 Fax: 01305 206601)

N.B. Lat/Longs quoted are WGS84

Unless otherwise stated, non-straight line boundaries between co-ordinates follow the OS 1:25,000 mean high water line.

Separate maps available for *C. gigas* and *M. mercenaria* at Langstone Harbour

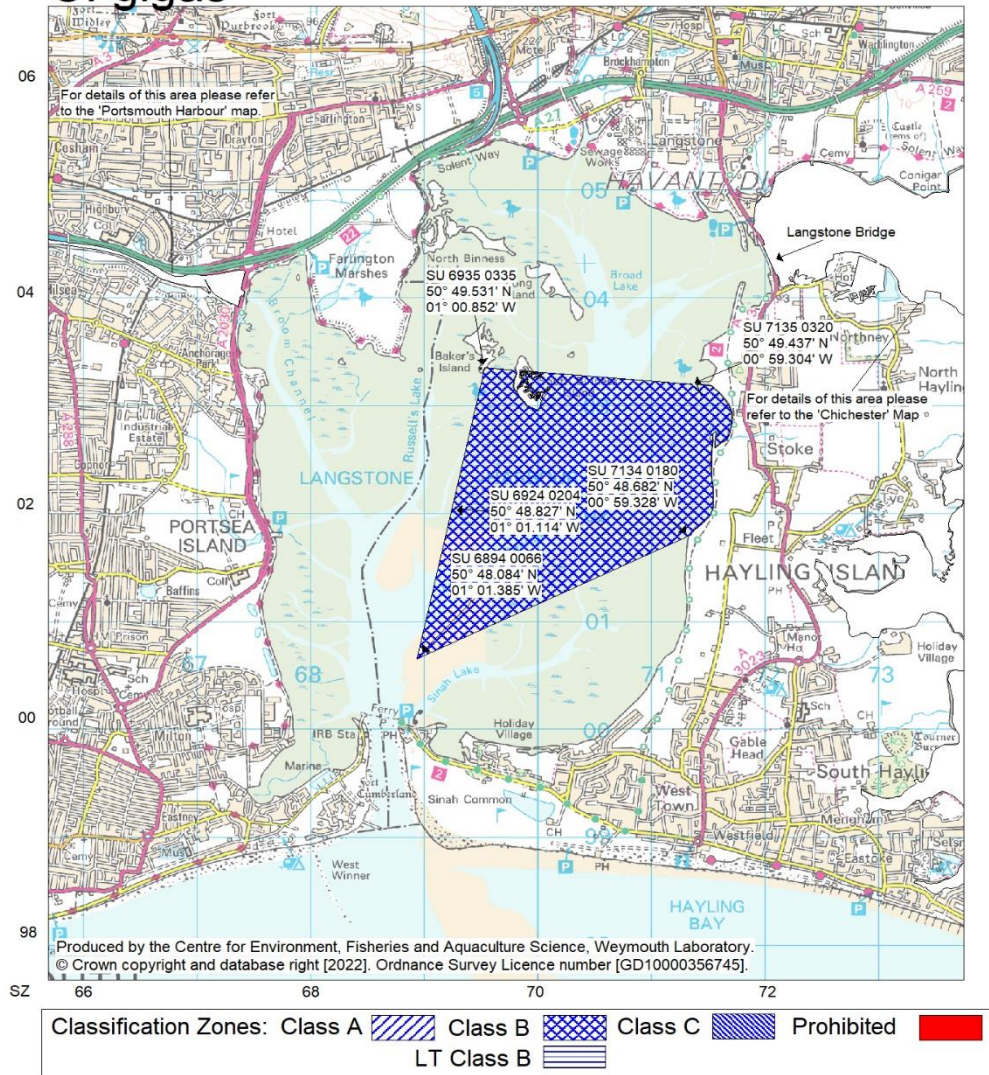
Food Authority: Portsmouth Port Health Authority

Appendix 1c

Example of CEFAS classification map for Langstone harbour - *C.gigas*

**Langstone Harbour -
*C. gigas***

Scale - 1:50000



Classification of Bivalve Mollusc Production Areas: Effective from 6 October 2022

The areas delineated above are those classified as bivalve mollusc production areas under Regulation (EU) 2019/627.

Further details on the classified species and the areas may be obtained from the responsible Food Authority. Enquiries regarding the maps should be directed to: Shellfish Microbiology, CEFAS Weymouth Laboratory, Barrack Road, The Nothe, Weymouth, Dorset DT4 8UB. (Tel: 01305 206600 Fax: 01305 206601)

N.B. Lat/Longs quoted are WGS84

Unless otherwise stated, non-straight line boundaries between co-ordinates follow the OS 1:25,000 mean high water line.

Separate maps available for *O. edulis* and *M. mercenaria* at Langstone Harbour

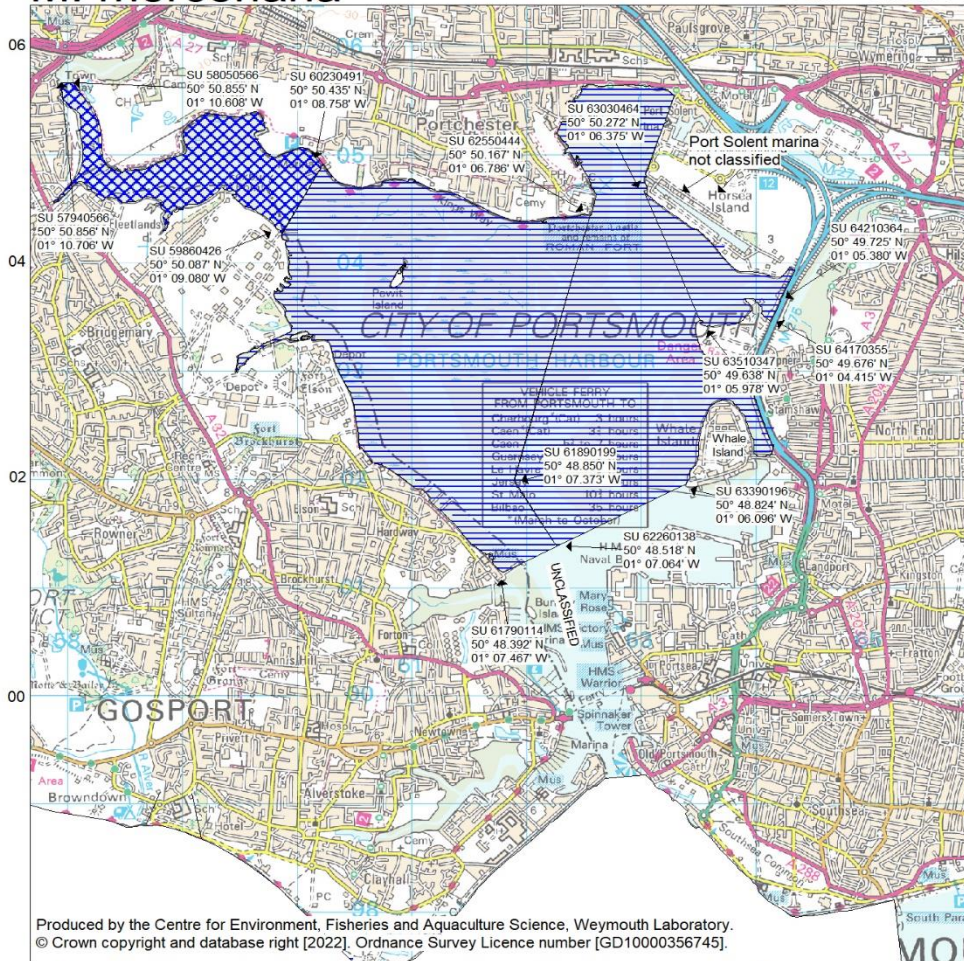
Food Authority: Portsmouth Port Health Authority

Appendix 1d

Example of CEFAS classification map for Portsmouth harbour - *M. mercenaria*

**Portsmouth Harbour -
*M. mercenaria***

Scale - 1:50000



Produced by the Centre for Environment, Fisheries and Aquaculture Science, Weymouth Laboratory.
© Crown copyright and database right [2022]. Ordnance Survey Licence number [GD10000356745].

Classification:	Class A	Class B	Class C	Prohibited	
Status	LT Class B	Seasonal Class B/C			

Classification of Bivalve Mollusc Production Areas: Effective from 1 September 2022

The areas delineated above are those classified as bivalve mollusc production areas under Regulation (EU) 2019/627.

Further details on the classified species and the areas may be obtained from the responsible Food Authority. Enquiries regarding the maps should be directed to: Shellfish Microbiology, CEFAS Weymouth Laboratory, Barrack Road, The Nothe, Weymouth, Dorset DT4 8UB. (Tel: 01305 206600 Fax: 01305 206601)

N.B. Lat/Longs quoted are WGS84
Unless otherwise stated, non-straight line boundaries between co-ordinates follow the OS 1:25,000 mean high water line.

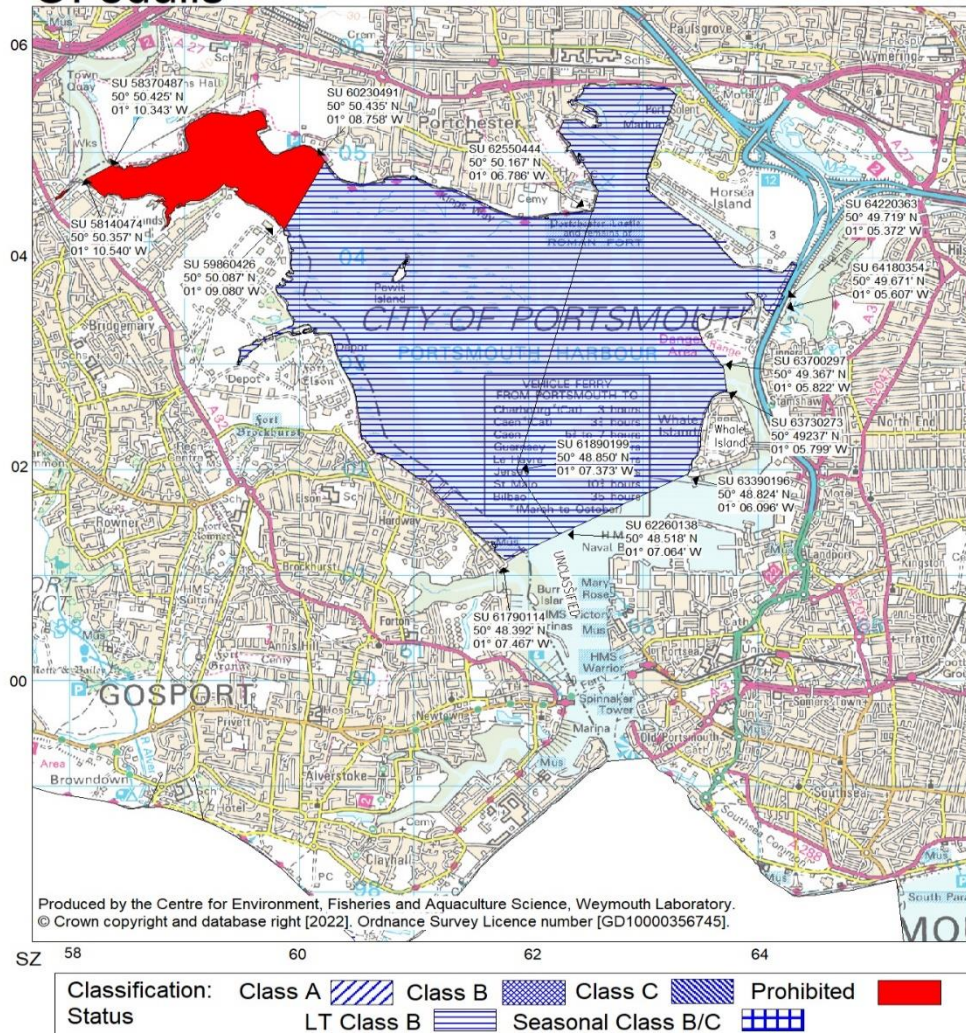
Food Authority: Portsmouth Port Health Authority

Appendix 1e

Example of CEFAS classification Map for Portsmouth harbour - *O. edulis*

Portsmouth Harbour - *O. edulis*

Scale - 1:50000



Classification of Bivalve Mollusc Production Areas: Effective from 1 September 2022

The areas delineated above are those classified as bivalve mollusc production areas under Regulation (EU) 2019/627.

Further details on the classified species and the areas may be obtained from the responsible Food Authority. Enquiries regarding the maps should be directed to: Shellfish Microbiology, CEFAS Weymouth Laboratory, Barrack Road, The Nothe, Weymouth, Dorset DT4 8UB. (Tel: 01305 206600 Fax: 01305 206601)

N.B. Lat/Longs quoted are WGS84

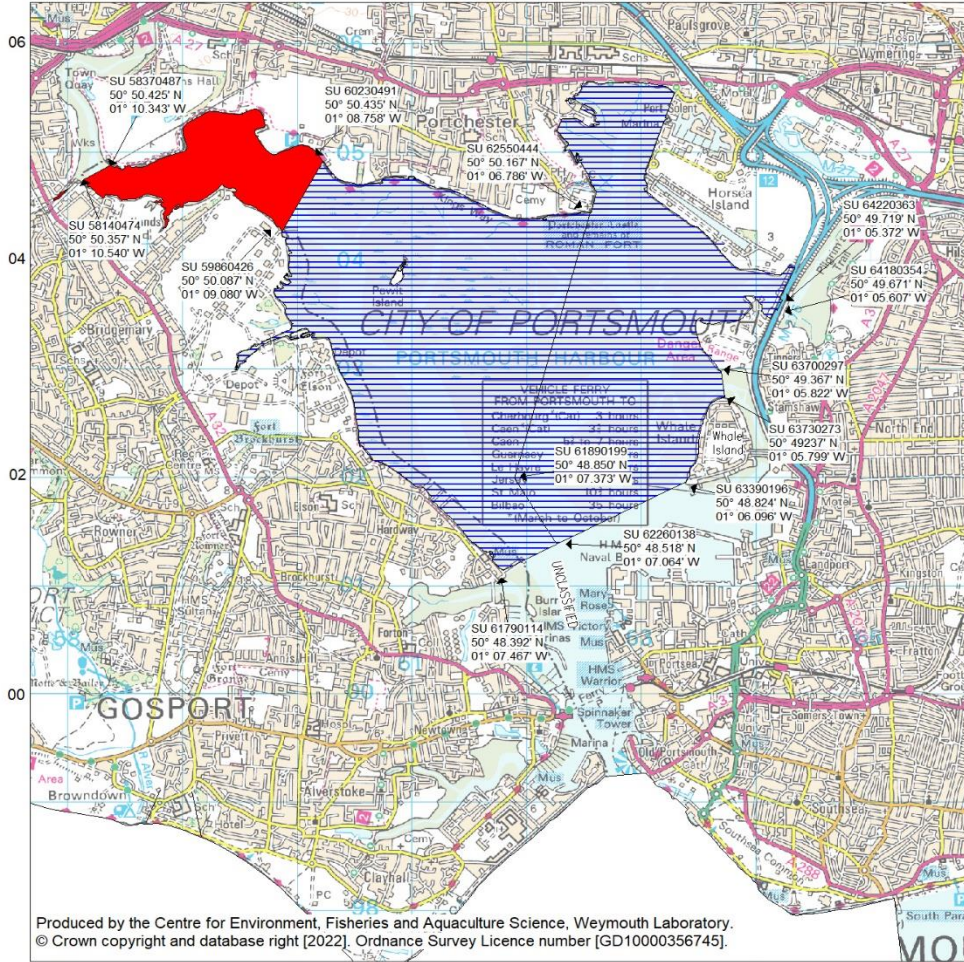
Unless otherwise stated, non-straight line boundaries between co-ordinates follow the OS 1:25,000 mean high water line.

Food Authority: Portsmouth Port Health Authority

Appendix 1f

Example of CEFAS classification Map for Portsmouth harbour -C.gigas

Portsmouth Harbour - C. gigas Scale - 1:50000



Produced by the Centre for Environment, Fisheries and Aquaculture Science, Weymouth Laboratory.
© Crown copyright and database right [2022]. Ordnance Survey Licence number [GD1000356745].

Classification:	Class A	Class B	Class C	Prohibited
Status	LT Class B	Seasonal Class B/C		

Classification of Bivalve Mollusc Production Areas: Effective from 1 September 2022

The areas delineated above are those classified as bivalve mollusc production areas under Regulation (EU) 2019/627.

Further details on the classified species and the areas may be obtained from the responsible Food Authority. Enquiries regarding the maps should be directed to: Shellfish Microbiology, CEFAS Weymouth Laboratory, Barrack Road, The Nothe, Weymouth, Dorset DT4 8UB. (Tel: 01305 206600 Fax: 01305 206601)

N.B. Lat/Longs quoted are WGS84
Unless otherwise stated, non-straight line boundaries between co-ordinates follow the OS 1:25,000 mean high water line.

Food Authority: Portsmouth Port Health Authority